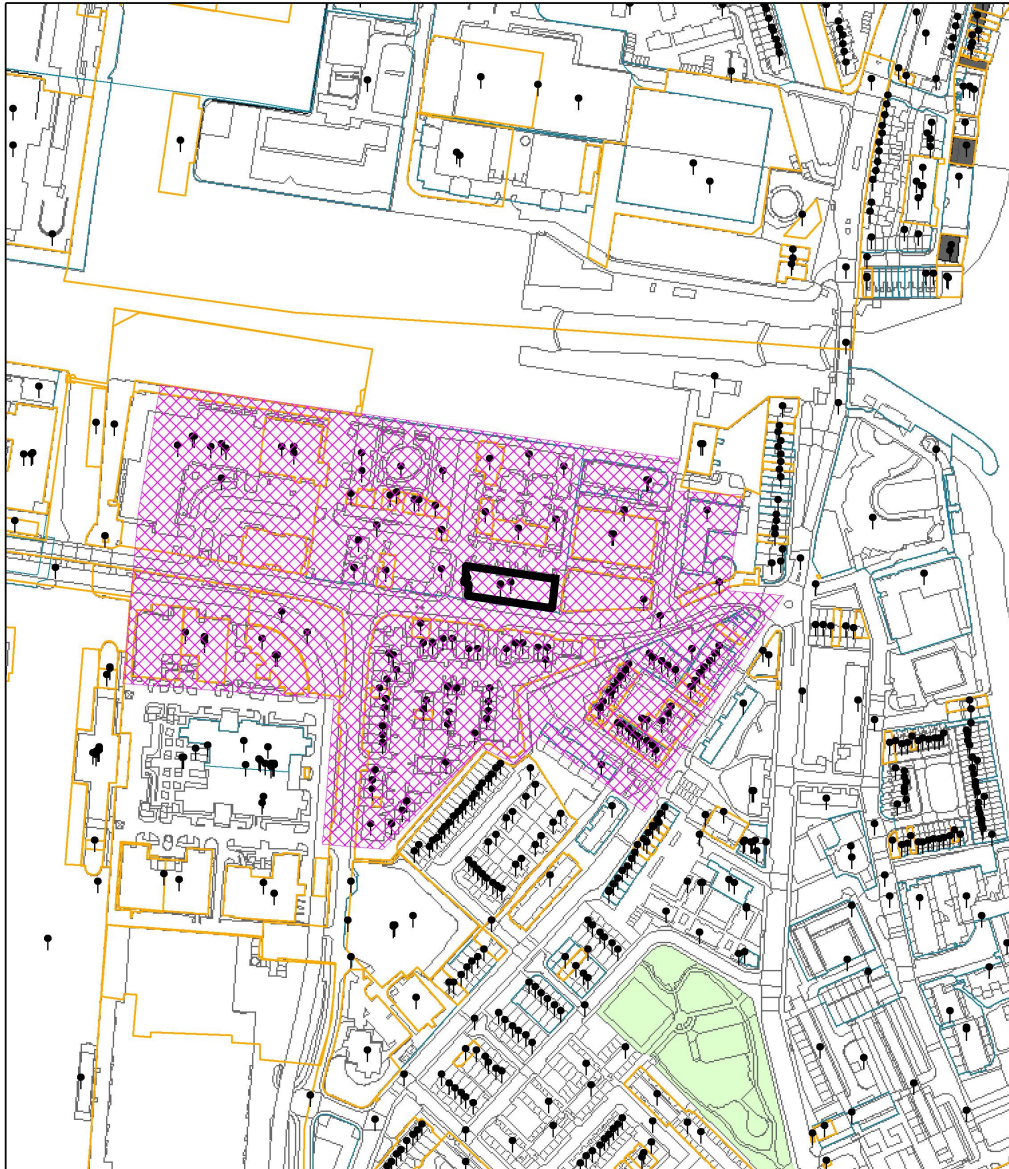

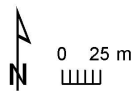


Planning Application Site Map



-  Planning Application Site Boundary
-  Other Planning Applications
-  Consultation Area
-  Land Parcel Address Point



This Site Map displays the Planning Application Site Boundary and the neighbouring Occupiers / Owners who were consulted as part of the Planning Application process. The Site Map was reproduced from the Ordnance Survey mapping with the permission of Her Majesty's Stationary Office (c) Crown Copyright. London Borough of Tower Hamlets LA086568